


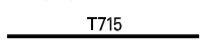









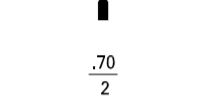
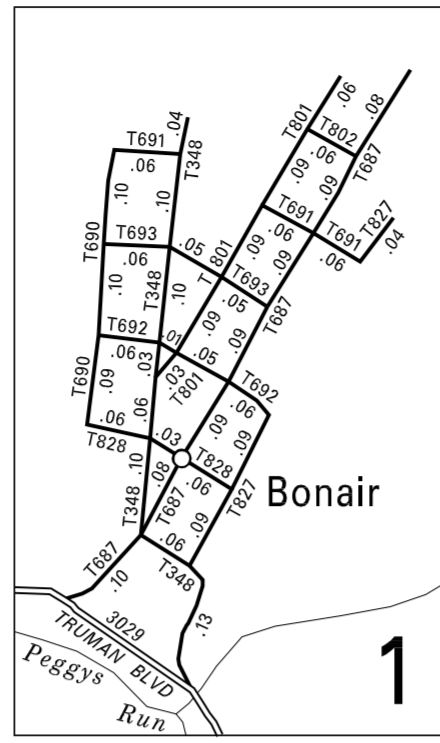


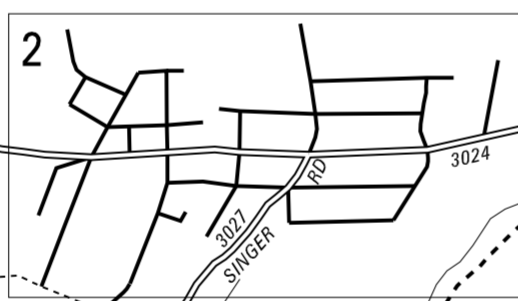
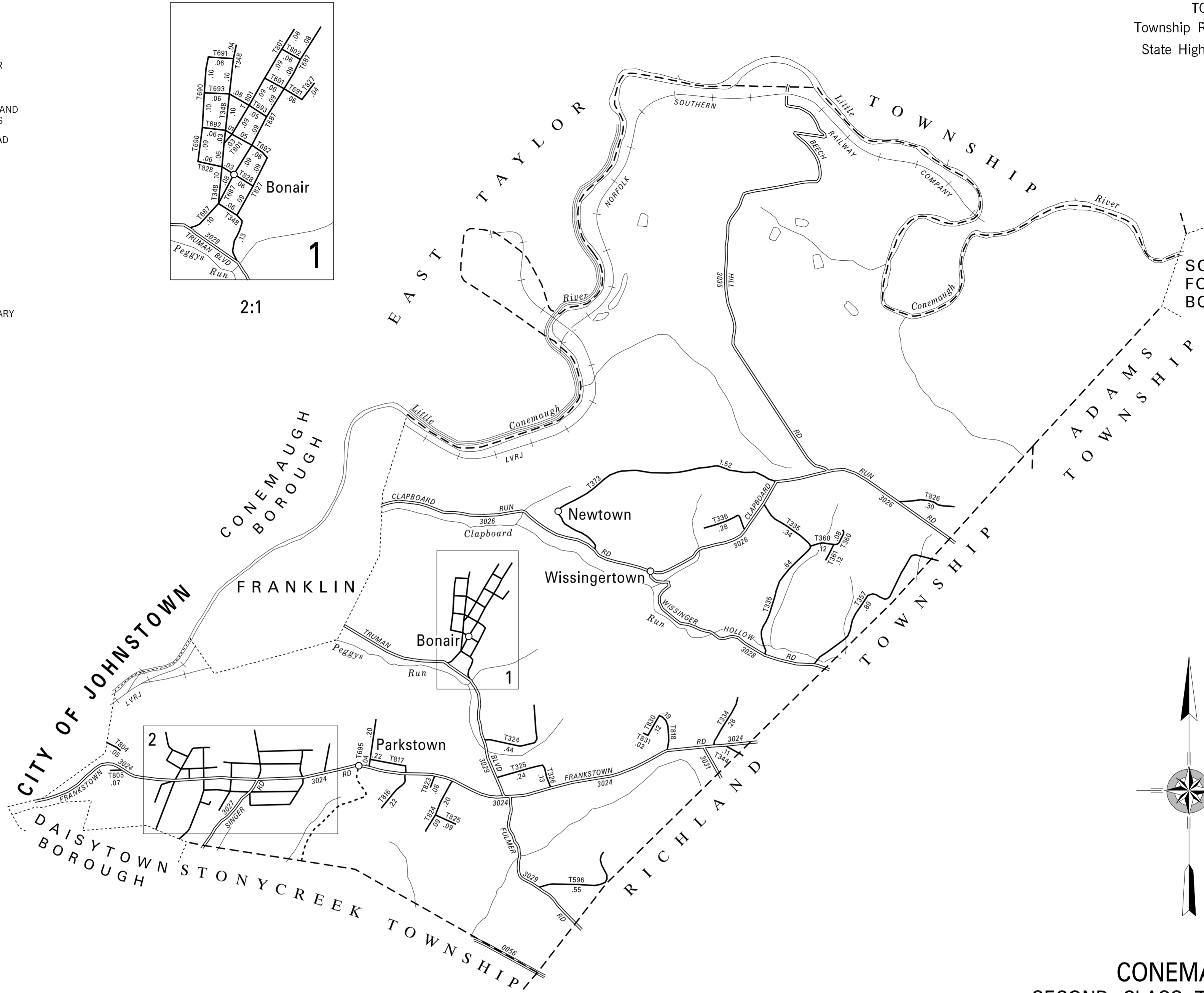
**LEGEND**

-  LIMITED ACCESS HIGHWAY
-  STATE ROUTE AND NUMBER
-  STATE MAINTAINED BRIDGE ON TOWNSHIP ROAD
-  TOWNSHIP ROAD, NUMBER AND SEGMENT LENGTH IN MILES
-  IMPASSABLE TOWNSHIP ROAD
-  OTHER ROAD
-  RAILROAD (IN SERVICE)
-  RAILROAD ABANDONED (TRACK RETAINED)
-  STATE BOUNDARY
-  COUNTY BOUNDARY
-  TOWNSHIP BOUNDARY
-  CITY OR BOROUGH BOUNDARY
-  MUNICIPAL BUILDING
-  SPLIT MILEAGE BETWEEN MUNICIPALITIES

TOTAL MILES	
Township Road System	14.82
State Highway System	14.37
Total	29.19

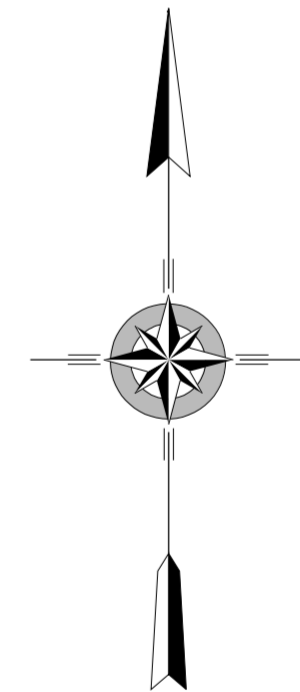


2:1



2:1

- 324 FRIEDHOFF LA
- 325 MERVINE LA
- 326 EUREKA LA
- 334 CARMEL ST
- 335 HILLEGAS RD
- 336 CATSKILL LA
- 344 KOHLER LA
- 348 HORNET AV
- 350 HIPPI ST
- 351 COVER ST
- 357 MARTIN RD
- 360 JASON DR
- 361 KIMBERLY DR
- 373 NEWTOWN RD
- 596 ROBERTS RD
- 687 LEXINGTON AV
- 690 SAIPAN ST
- 691 ODAX ST
- 692 SARATOGA AV
- 693 SHILO AV
- 695 REED CT
- 752 CUSHION ST
- 753 VOGEL ST
- 759 SKYLINE DR
- 762 FINGERHOOD ST
- 801 LUZON AV
- 802 ESSEX AV
- 804 HORROCK ST
- 805 DAVIS DR
- 806 REMINGTON DR
- 807 HAWKINS AV
- 808 TRIPOLI ST
- 809 SPACE ST
- 811 BAYUSH ST
- 812 KILLIWHAT ST
- 814 LEONARD ST
- 815 JANIE ST
- 816 GAUNTNER LA
- 817 MORTON AV
- 818 ANTONAZZO LA
- 820 RONALD ST
- 822 HOLLEY ST
- 823 ZALLAR ST
- 824 WIZEL LA
- 825 DUTCH RD
- 826 KEMP LA
- 827 McCORD AV
- 828 CONCORD AV
- 830 STONER LA
- 831 CLEO LA



**CONEMAUGH  
SECOND CLASS TOWNSHIP MAP  
CAMBRIA COUNTY**

PREPARED BY THE  
PENNSYLVANIA DEPARTMENT OF TRANSPORTATION  
BUREAU OF PLANNING AND RESEARCH  
GEOGRAPHIC INFORMATION DIVISION  
IN COOPERATION WITH THE  
U.S. DEPARTMENT OF TRANSPORTATION  
FEDERAL HIGHWAY ADMINISTRATION  
MUNICIPAL CODE 11 208

REVISED PER FORM 990 DATED 6-11-08

