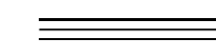
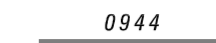
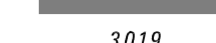
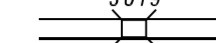

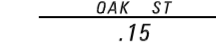











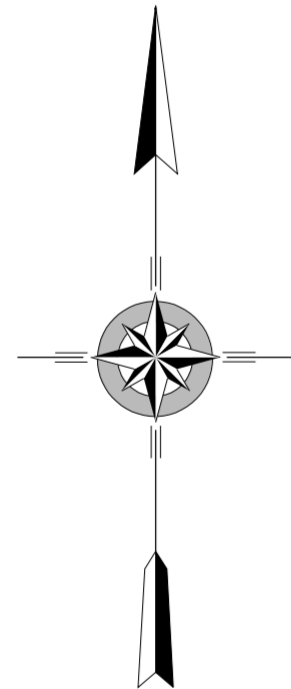
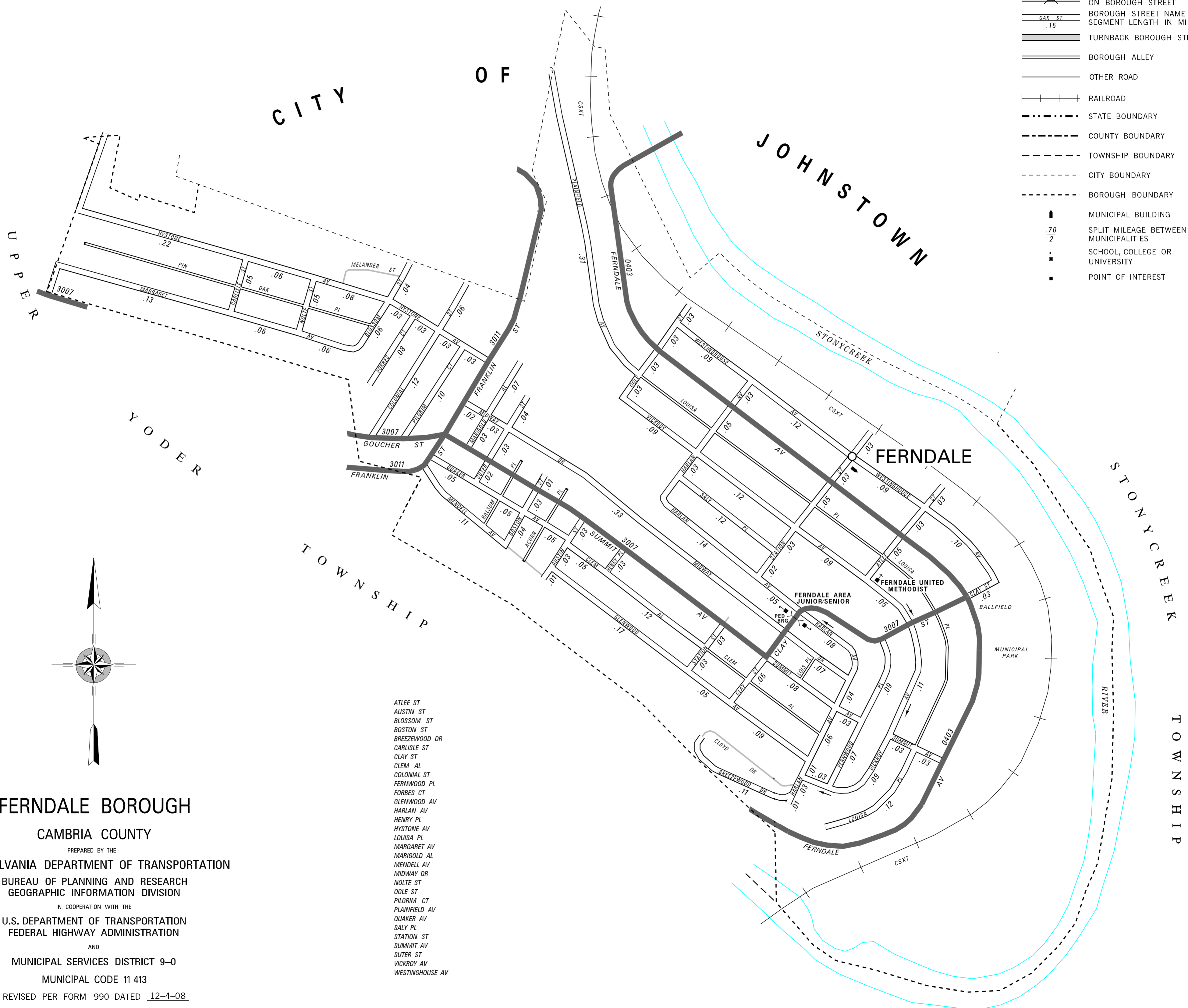


TOTAL MILES
 Borough Road System 5.79
 State Highway System 1.86
 Total 7.65

POPULATION 1,834
 (2000 Census)

LEGEND

-  LIMITED ACCESS HIGHWAY
-  STATE ROUTE AND NUMBER
-  STATE MAINTAINED BRIDGE ON BOROUGH STREET
-  BOROUGH STREET NAME AND SEGMENT LENGTH IN MILES
-  TURNBACK BOROUGH STREET
-  BOROUGH ALLEY
-  OTHER ROAD
-  RAILROAD
-  STATE BOUNDARY
-  COUNTY BOUNDARY
-  TOWNSHIP BOUNDARY
-  CITY BOUNDARY
-  BOROUGH BOUNDARY
-  MUNICIPAL BUILDING
-  SPLIT MILEAGE BETWEEN MUNICIPALITIES
-  SCHOOL, COLLEGE OR UNIVERSITY
-  POINT OF INTEREST



FERNDALE BOROUGH

CAMBRIA COUNTY

PREPARED BY THE
 PENNSYLVANIA DEPARTMENT OF TRANSPORTATION

BUREAU OF PLANNING AND RESEARCH
 GEOGRAPHIC INFORMATION DIVISION

IN COOPERATION WITH THE
 U.S. DEPARTMENT OF TRANSPORTATION
 FEDERAL HIGHWAY ADMINISTRATION

AND
 MUNICIPAL SERVICES DISTRICT 9-0
 MUNICIPAL CODE 11 413

REVISED PER FORM 990 DATED 12-4-08

ATLEE ST
 AUSTIN ST
 BLOSSOM ST
 BOSTON ST
 BREZEWOOD DR
 CARLISLE ST
 CLAY ST
 CLEM AL
 COLONIAL ST
 FERNWOOD PL
 FORBES CT
 GLENWOOD AV
 HARLAN AV
 HENRY PL
 HYSTONE AV
 LOUISA PL
 MARGARET AV
 MARGOLD AL
 MENDELL AV
 MIDWAY DR
 NOLTE ST
 OGLE ST
 PILGRIM CT
 PLAINFIELD AV
 QUAKER AV
 SALLY PL
 STATION ST
 SUMMIT AV
 SUTER ST
 VICKROY AV
 WESTINGHOUSE AV

