
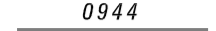
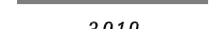


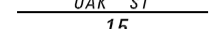













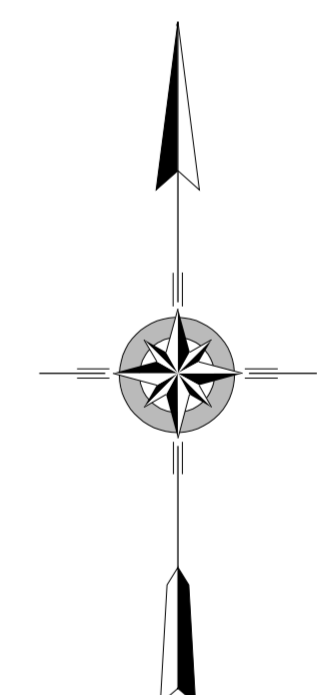
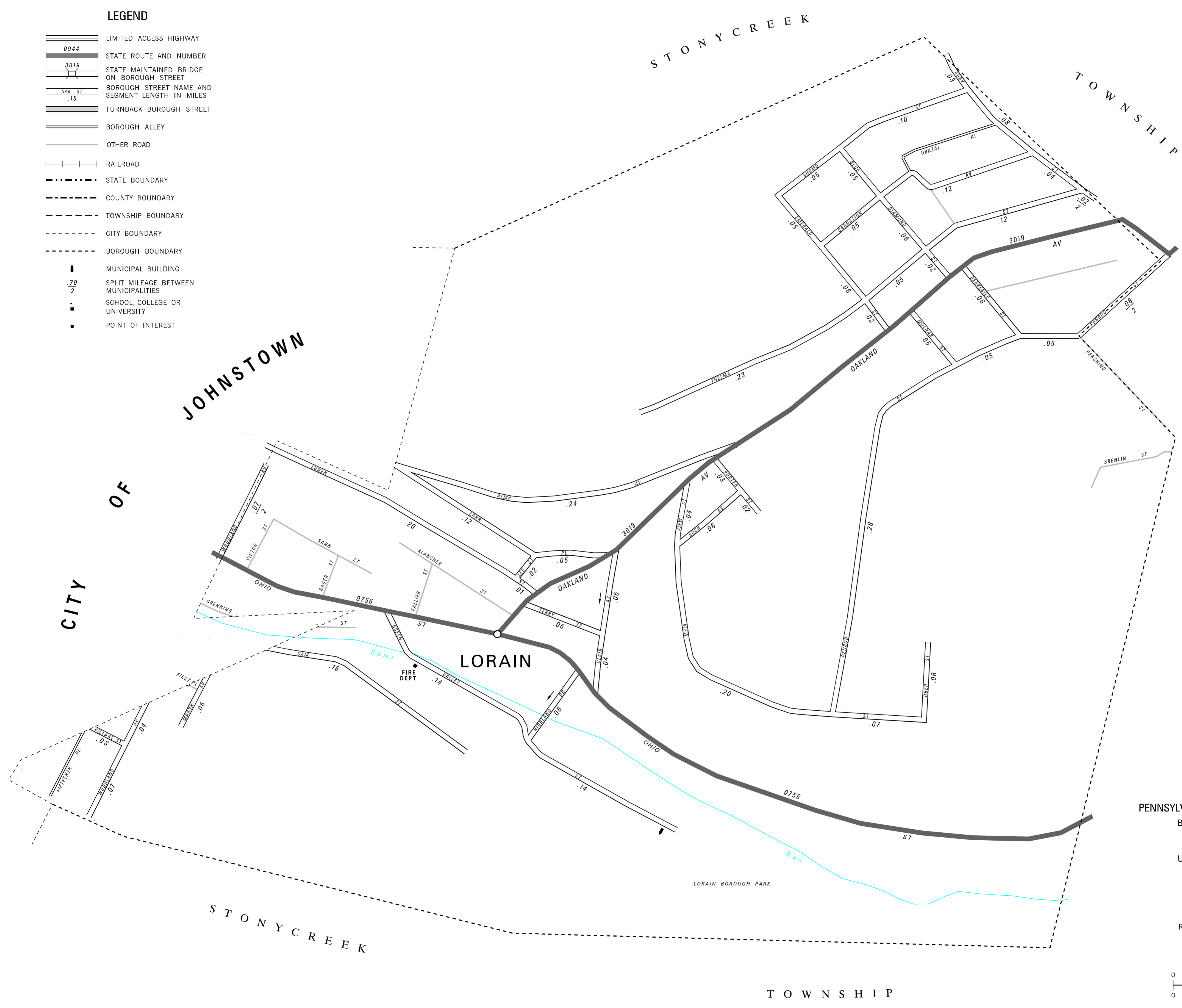
LEGEND

-  LIMITED ACCESS HIGHWAY
-  STATE ROUTE AND NUMBER
-  STATE MAINTAINED BRIDGE ON BOROUGH STREET
-  BOROUGH STREET NAME AND SEGMENT LENGTH IN MILES
-  TURNBACK BOROUGH STREET
-  BOROUGH ALLEY
-  OTHER ROAD
-  RAILROAD
-  STATE BOUNDARY
-  COUNTY BOUNDARY
-  TOWNSHIP BOUNDARY
-  CITY BOUNDARY
-  BOROUGH BOUNDARY
-  MUNICIPAL BUILDING
-  SPLIT MILEAGE BETWEEN MUNICIPALITIES
-  SCHOOL, COLLEGE OR UNIVERSITY
-  POINT OF INTEREST

TOTAL MILES
 Borough Road System 3.69
 State Highway System 1.18
 Total 4.87

POPULATION 747
 (2000 Census)

- ALMA AV
- BERKEBILE ST
- BLUE DIAMOND ST
- CARNATION AV
- CLAIR AV
- EMERALD ST
- GREEN VALLEY ST
- HIGHLAND DR
- KOCH AV
- LEE ST
- LORR PL
- LUNEM ST
- MARSH AV
- MOLNAR ST
- OBER ST
- PENROD ST
- PORTER ST
- RUBY ST
- SAM ST
- SHOMO ST
- TERRY ST
- THELMA ST
- VILLAGE ST
- WOODLAND AV



LORAIN BOROUGH
 CAMBRIA COUNTY

PREPARED BY THE
PENNSYLVANIA DEPARTMENT OF TRANSPORTATION
 BUREAU OF PLANNING AND RESEARCH
 GEOGRAPHIC INFORMATION DIVISION
 IN COOPERATION WITH THE
 U.S. DEPARTMENT OF TRANSPORTATION
 FEDERAL HIGHWAY ADMINISTRATION
 AND
 MUNICIPAL SERVICES DISTRICT 9-0
 MUNICIPAL CODE 11 419
 REVISED PER FORM 990 DATED 8-6-08

