

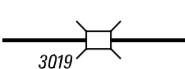
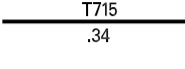



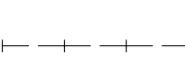






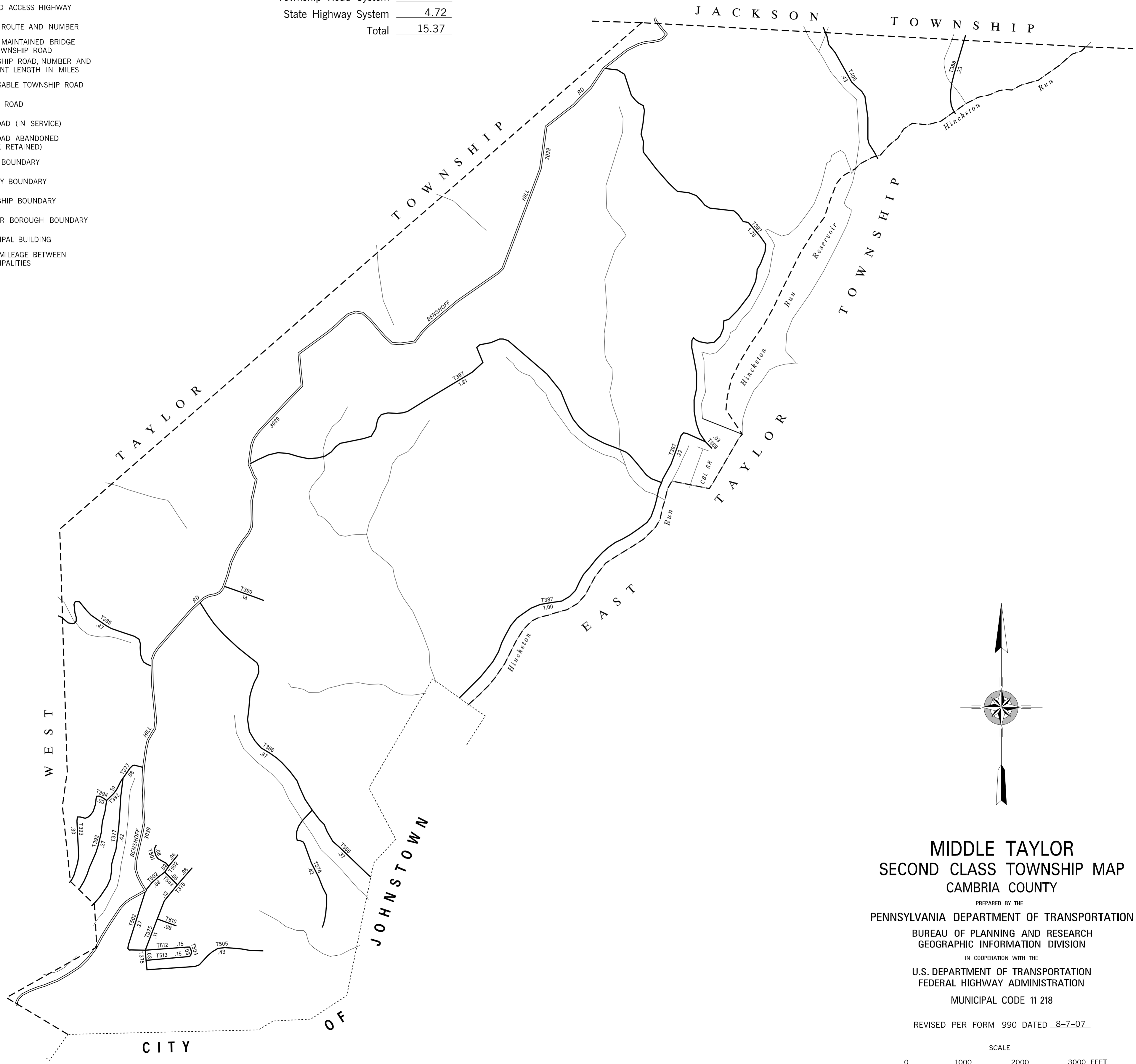


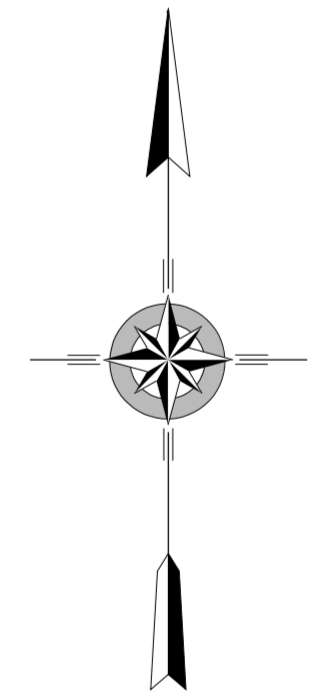
LEGEND

-  LIMITED ACCESS HIGHWAY
-  STATE ROUTE AND NUMBER
-  STATE MAINTAINED BRIDGE ON TOWNSHIP ROAD
-  TOWNSHIP ROAD, NUMBER AND SEGMENT LENGTH IN MILES
-  IMPASSABLE TOWNSHIP ROAD
-  OTHER ROAD
-  RAILROAD (IN SERVICE)
-  RAILROAD ABANDONED (TRACK RETAINED)
-  STATE BOUNDARY
-  COUNTY BOUNDARY
-  TOWNSHIP BOUNDARY
-  CITY OR BOROUGH BOUNDARY
-  MUNICIPAL BUILDING
-  SPLIT MILEAGE BETWEEN MUNICIPALITIES

TOTAL MILES	
Township Road System	10.65
State Highway System	4.72
Total	15.37



- 374 FEETER RD
- 375 CASTLE ST
- 377 PROSSER HOLLOW RD
- 385 NAYLOR RD
- 386 LINKVILLE RD
- 387 HONAN AV
- 388 KEPPLER RD
- 389 AUGUST ST
- 390 BASSET LA
- 392 BEAR ST
- 393 CUB ST
- 394 COVE ST
- 397 WATERFALL RD
- 405 HUNT RD
- 501 GUARD ST
- 502 EARL ST
- 503 BLACKBERRY ST
- 504 DUKE ST
- 505 GRATA LA
- 510 STEWART ST
- 512 TAFT ST
- 513 SOUTH TAFT ST



**MIDDLE TAYLOR
SECOND CLASS TOWNSHIP MAP
CAMBRIA COUNTY**

PREPARED BY THE
PENNSYLVANIA DEPARTMENT OF TRANSPORTATION
BUREAU OF PLANNING AND RESEARCH
GEOGRAPHIC INFORMATION DIVISION
IN COOPERATION WITH THE
U.S. DEPARTMENT OF TRANSPORTATION
FEDERAL HIGHWAY ADMINISTRATION
MUNICIPAL CODE 11 218

REVISED PER FORM 990 DATED 8-7-07

