

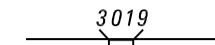
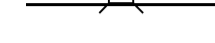
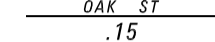

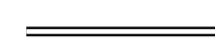



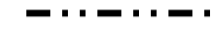
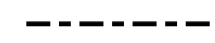
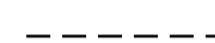


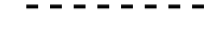

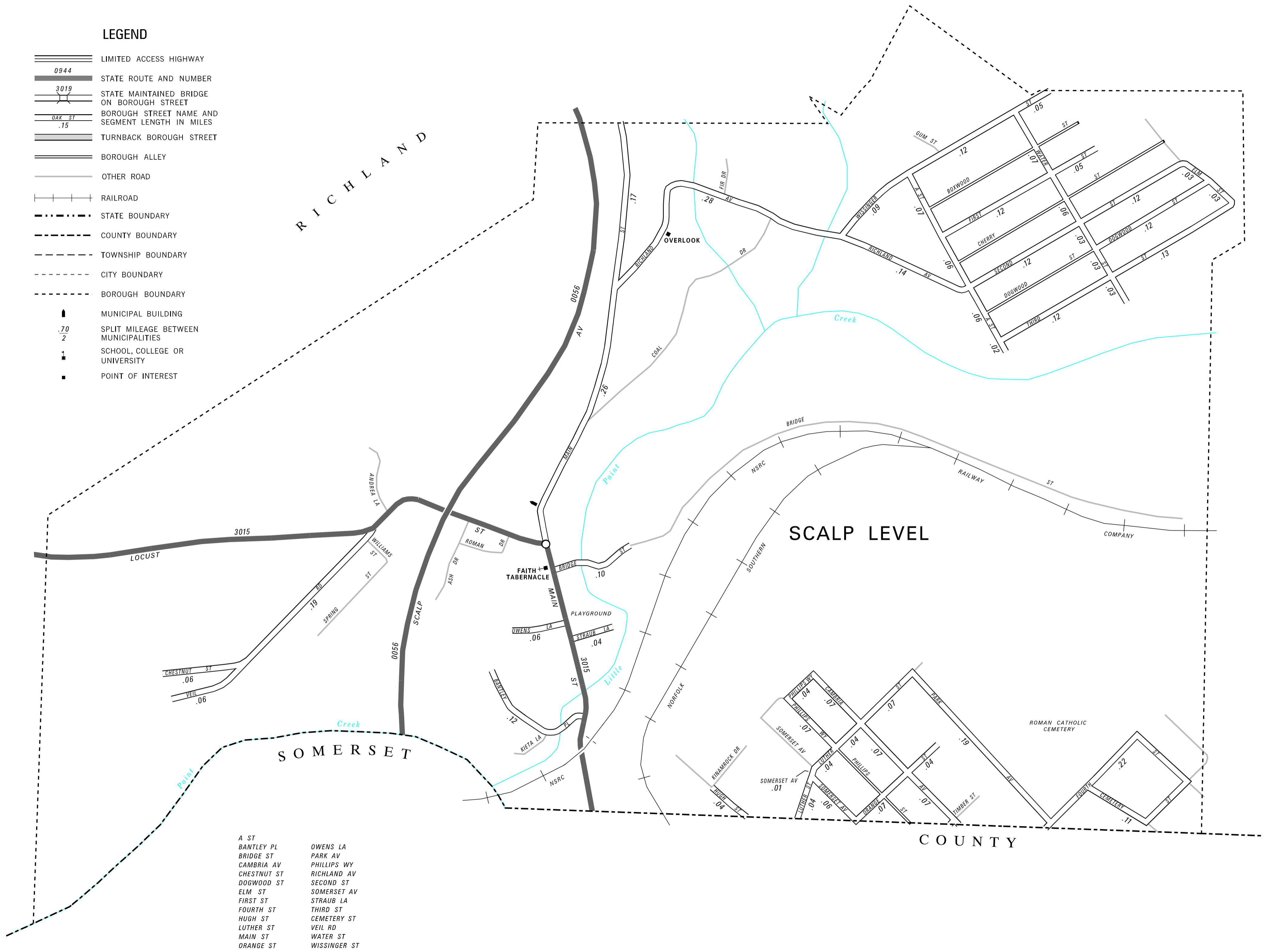


LEGEND

-  LIMITED ACCESS HIGHWAY
-  STATE ROUTE AND NUMBER
-  STATE MAINTAINED BRIDGE ON BOROUGH STREET
-  BOROUGH STREET NAME AND SEGMENT LENGTH IN MILES
-  TURNBACK BOROUGH STREET
-  BOROUGH ALLEY
-  OTHER ROAD
-  RAILROAD
-  STATE BOUNDARY
-  COUNTY BOUNDARY
-  TOWNSHIP BOUNDARY
-  CITY BOUNDARY
-  BOROUGH BOUNDARY
-  MUNICIPAL BUILDING
-  SPLIT MILEAGE BETWEEN MUNICIPALITIES
-  SCHOOL, COLLEGE OR UNIVERSITY
-  POINT OF INTEREST

TOTAL MILES	
Borough Road System	4.26
State Highway System	1.43
Total	5.69

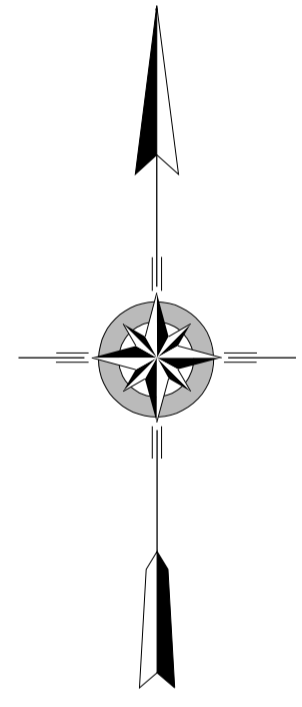
POPULATION 851
(2000 Census)



- A ST
- BANTLEY PL
- BRIDGE ST
- CAMBRIA AV
- CHESTNUT ST
- DOGWOOD ST
- ELM ST
- FIRST ST
- FOURTH ST
- HUGH ST
- LUTHER ST
- MAIN ST
- ORANGE ST
- OWENS LA
- PARK AV
- PHILLIPS WY
- RICHLAND AV
- SECOND ST
- SOMERSET AV
- STRAUB LA
- THIRD ST
- CEMETERY ST
- VEIL RD
- WATER ST
- WISSINGER ST

R I C H L A N D

T O W N S H I P



SCALP LEVEL BOROUGH
CAMBRIA COUNTY

PREPARED BY THE
PENNSYLVANIA DEPARTMENT OF TRANSPORTATION
BUREAU OF PLANNING AND RESEARCH
GEOGRAPHIC INFORMATION DIVISION
IN COOPERATION WITH THE
U.S. DEPARTMENT OF TRANSPORTATION
FEDERAL HIGHWAY ADMINISTRATION
AND
MUNICIPAL SERVICES DISTRICT 9-0
MUNICIPAL CODE 11 425
REVISED PER FORM 990 DATED 5-20-08

