

TOTAL MILES
 Township Road System 69.10
 State Highway System 59.09
 Total 128.19

LEGEND

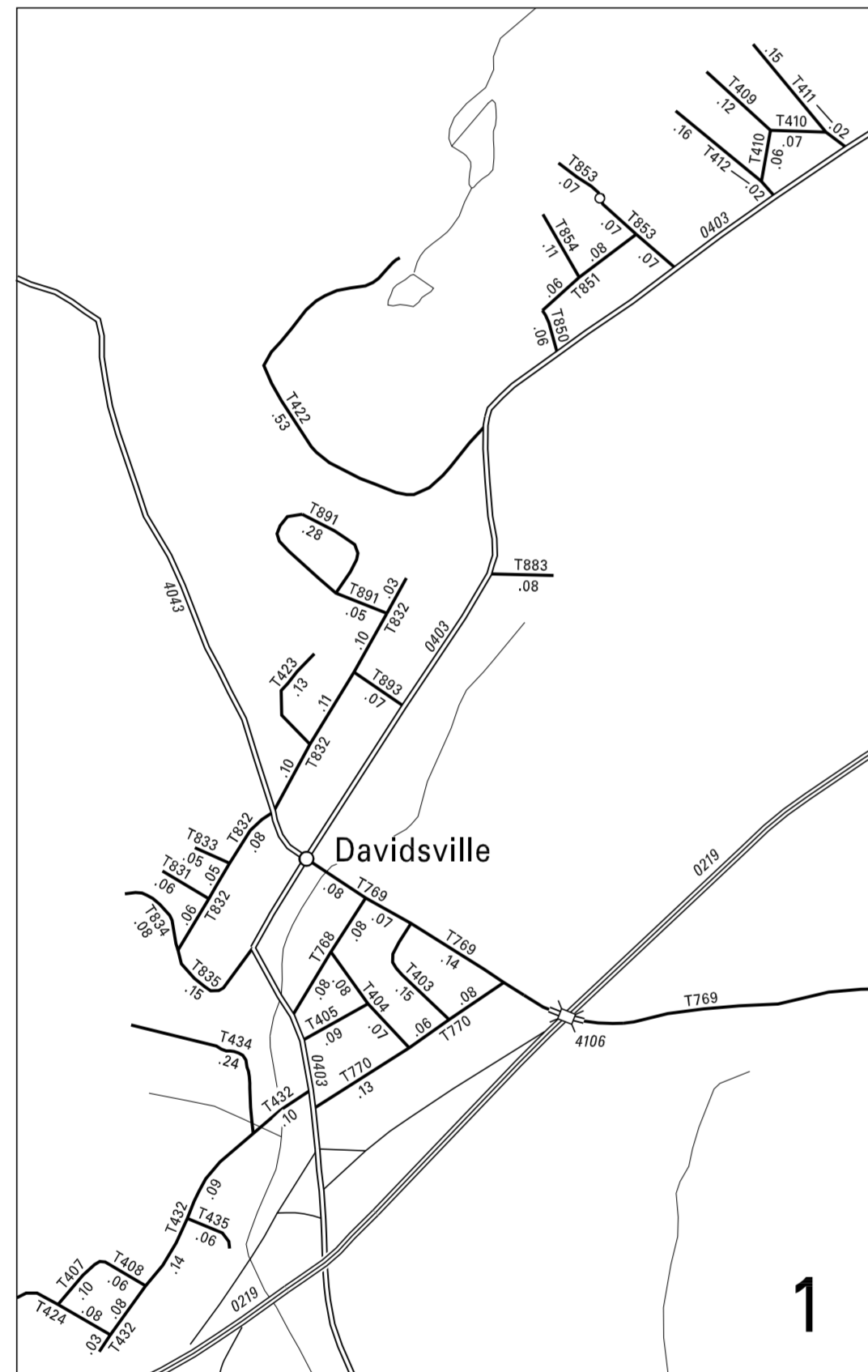
- LIMITED ACCESS HIGHWAY
- 0944 STATE ROUTE AND NUMBER
- 3079 STATE MAINTAINED BRIDGE ON TOWNSHIP ROAD
- T735 TOWNSHIP ROAD, NUMBER AND SEGMENT LENGTH IN MILES
- IMPASSABLE TOWNSHIP ROAD
- OTHER ROAD
- RAILROAD (IN SERVICE)
- RAILROAD ABANDONED (TRACK RETAINED)
- - - STATE BOUNDARY
- - - COUNTY BOUNDARY
- - - TOWNSHIP BOUNDARY
- - - CITY OR BOROUGH BOUNDARY
- MUNICIPAL BUILDING
- 2/0 SPLIT MILEAGE BETWEEN MUNICIPALITIES

WESTMORELAND COUNTY

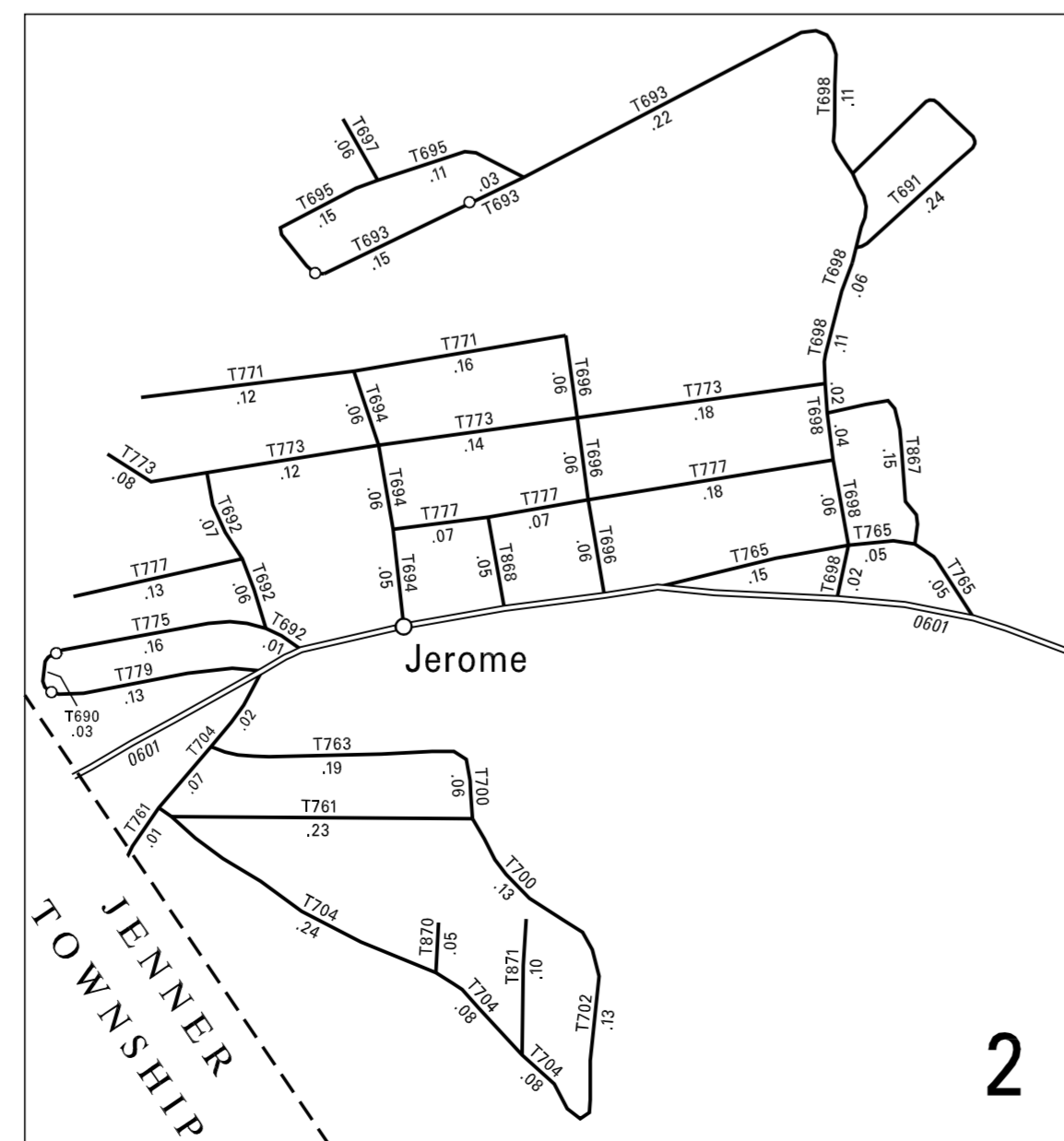
C A M B R I A

C O U N T Y

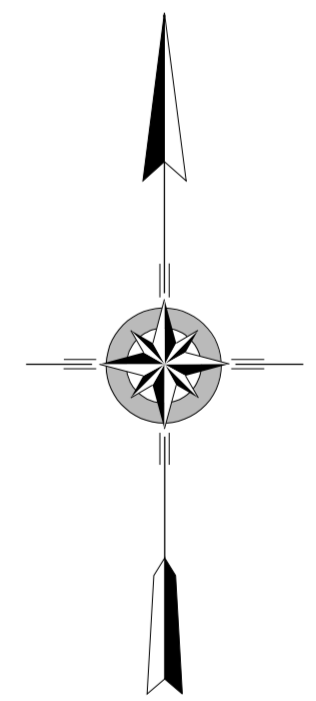
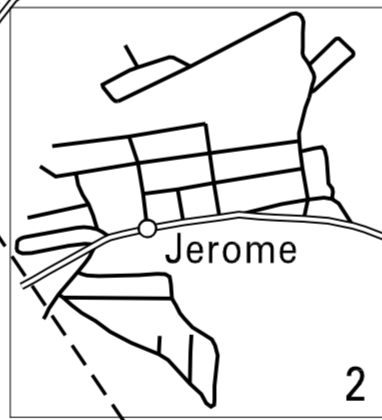
- 400 MAPLEBROOK LA
- 401 OLD KEAFER ST
- 402 LEHMAN RD
- 403 SUNSET DR
- 404 FAIRVIEW DR
- 405 MAPLE ST
- 406 SMITH ST
- 407 SPRUCE ST
- 408 MORNING AV
- 409 HILLTOP DR
- 410 MARGARET AV
- 411 CHERRY TREE DR
- 412 MILLER DR
- 413 STUVER DR
- 414 JANET ST
- 415 LINDA DR
- 416 BEVERLY AV
- 417 HOMES ST
- 418 LESLIE DR
- 419 CATHERINE ST
- 420 CHURCH GROVE RD
- 421 TOP KAUFMAN ST
- 422 CRESTVIEW DR
- 423 PLUM ST
- 424 WESTERN AV
- 425 COURTESY LA
- 426 SIMPSON ST
- 428 HILL AV
- 429 HOSHELDER RD
- 430 VALLEY VIEW DR
- 431 OLD CIDER PRESS RD
- 432 PINE ST
- 433 HILLSIDE DR
- 434 HILL CREST AV
- 435 ANNUITY AV
- 438 OLD HERGHERBERGER RD
- 434 HEMLOCK RD
- 585 OLD STATE HWY
- 586 HIDDEN VALLEY RD
- 587 CABIN RD
- 588 COUNTRY CLUB RD
- 589 WINGARD RD
- 606 MASTILLO RD
- 608 DAIRY RD
- 628 FALLEN OAK RD
- 630 LEMONS RD
- 632 OIT RD
- 634 COVERED BRIDGE RD
- 635 DALTON RUN RD
- 636 HAM RD
- 638 WISCONSIN HILL RD
- 614 TREES DR
- 616 GLESSNER DR
- 618 BLOUGH DR
- 619 FERNWOOD DR
- 680 MOONSHINE HOLLOW RD
- 682 BLACKNER DR
- 683 PETERSON DR
- 684 OLD TIME HILL RD
- 686 CHURCH FARM RD
- 688 COON RIDGE RD
- 690 ALLEY ST
- 691 EDNA CIR
- 692 OAK ST (JEROME)
- 693 KAREN DR
- 694 FIRST ST (JEROME)
- 695 RENEE DR
- 696 SECOND ST
- 697 SUSAN DR
- 698 KEIM ST
- 700 CROSS AV
- 701 SHAFFER RD
- 702 FIFTH ST
- 703 MABEL ST
- 704 HILL ST
- 706 INDIAN ST
- 707 NOBLE RD
- 708 BONSER LA
- 720 PLEASANT VIEW DR
- 721 LUNEN ST
- 722 JONES ST
- 723 THOMAS ST
- 727 OLD SOMERSET PIKE
- 729 STARVIS LA
- 733 KEAFER HILL RD
- 738 DREAM RD
- 739 SWANK RD
- 743 QUEENSHAWING DAM RD
- 744 PHEASANT RD
- 751 LAPE DR
- 758 BETHEL ST
- 759 SUGAR MAPLE AV
- 760 MAPLE SPRINGS RD
- 761 SOMERSET AV
- 762 BUTTOM RD
- 763 RAILROAD AV
- 765 COAL AV
- 767 PARK RD
- 768 CHESTNUT ST
- 769 EAST CAMPUS AV
- 770 HICKORY ST
- 771 CONEMAUGH AV
- 773 SCHOOL AV
- 775 WEST AV
- 777 JEROME AV
- 779 FRONT AV
- 781 WALNUT HILL RD
- 782 KAUFMAN CHURCH RD
- 783 EDGAR CROYLE RD
- 784 FENDER RD
- 786 WEBER RD
- 787 DICKEY HILL RD
- 788 LOST VALLEY DR
- 789 OLD SOAP HOLLOW RD
- 793 GOVIER LA
- 795 GREENHOUSE RD
- 796 WASHINGTON ST
- 800 ABEK RD
- 830 FIRST ST (MAPLE RIDGE)
- 832 WALNUT ST
- 833 STADIUM DR
- 834 ORCHARD AV
- 835 OAK ST (DAVIDSVILLE)
- 850 NEMACOLIN TR
- 851 MOHAWK TR
- 853 CONEMACH TR
- 854 DELAWARE TR
- 866 OLD RIDGE RD
- 867 PHILLIPS ST
- 868 SHORT ST
- 870 THIRD ST
- 871 FOURTH ST
- 873 SPRING RD
- 874 WATERGAY DR
- 875 WESTMINSTER DR
- 876 RESIDENT ST
- 877 RIDGE ST
- 878 CAMBRIDGE DR
- 879 KLEINMANS RD
- 880 PINE DR
- 881 PINEVIEW DR
- 882 CHRISTIAN SCHOOL RD
- 883 CHURCH RD
- 886 WILSHIRE BLVD
- 887 HOPECKER LA
- 888 MITCHELL CT
- 889 WELSH VALLEY DR
- 890 KATHY CT
- 891 COLONIAL DR
- 893 HIGHLAND AV
- 894 HYASOTA ST
- 895 SCHOOL ST



2:1



3:1



CONEMAUGH
 SECOND CLASS TOWNSHIP MAP
 SOMERSET COUNTY

PREPARED BY THE
 PENNSYLVANIA DEPARTMENT OF TRANSPORTATION
 BUREAU OF PLANNING AND RESEARCH
 GEOGRAPHIC INFORMATION DIVISION
 IN COOPERATION WITH THE
 U.S. DEPARTMENT OF TRANSPORTATION
 FEDERAL HIGHWAY ADMINISTRATION
 MUNICIPAL CODE 55 205

REVISED PER FORM 990 DATED 3-10-10

