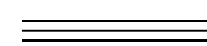
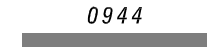
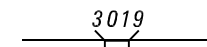
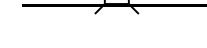
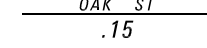







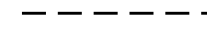
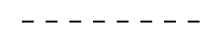
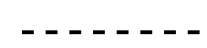

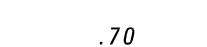


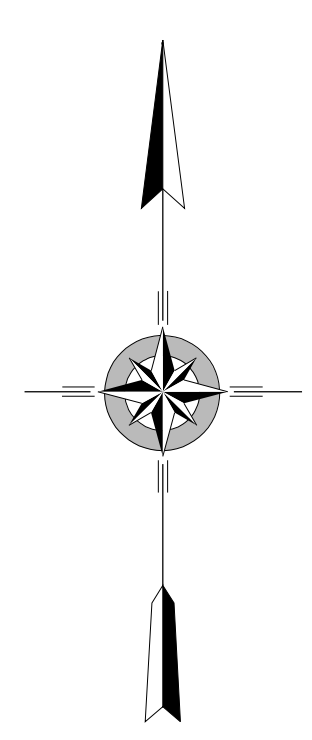
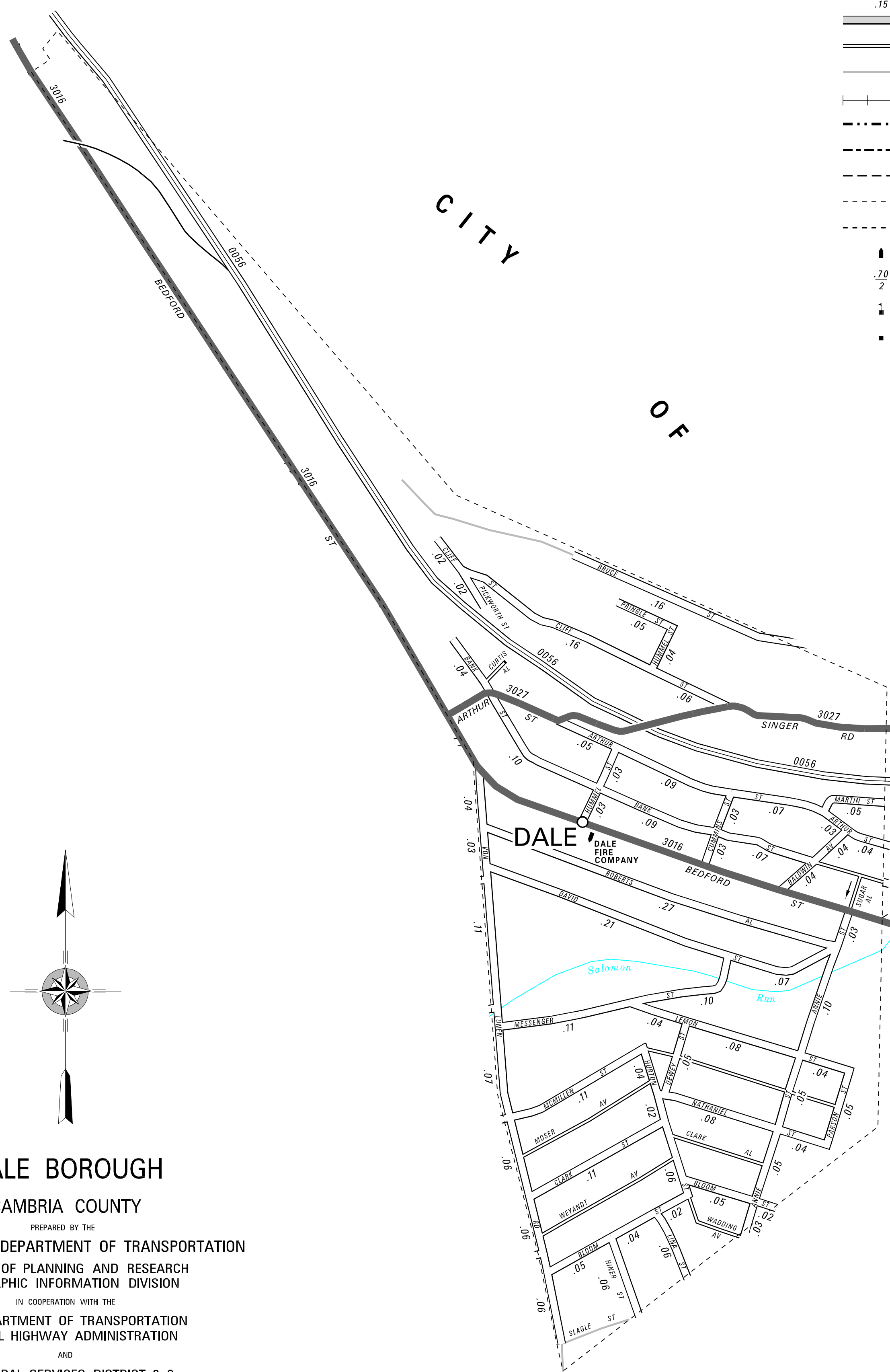
TOTAL MILES
 Borough Road System 3.81
 State Highway System 2.14
 Total 5.95

POPULATION 1,503
 (2000 Census)

LEGEND

-  LIMITED ACCESS HIGHWAY
-  STATE ROUTE AND NUMBER
-  STATE MAINTAINED BRIDGE ON BOROUGH STREET
-  BOROUGH STREET NAME AND SEGMENT LENGTH IN MILES
-  TURNBACK BOROUGH STREET
-  BOROUGH ALLEY
-  OTHER ROAD
-  RAILROAD
-  STATE BOUNDARY
-  COUNTY BOUNDARY
-  TOWNSHIP BOUNDARY
-  CITY BOUNDARY
-  BOROUGH BOUNDARY
-  MUNICIPAL BUILDING
-  SPLIT MILEAGE BETWEEN MUNICIPALITIES
-  SCHOOL, COLLEGE OR UNIVERSITY
-  POINT OF INTEREST

ANNIE ST
 ARTHUR ST
 BALDWIN AV
 BANK ST
 BLOOM ST
 BRUCE ST
 CLARK ST
 CLIFF ST
 CUMMINS ST
 DAVID ST
 DEWEY ST
 HINER ST
 HUMMEL ST
 HURTON ST
 LEMON ST
 LINA ST
 MARTIN ST
 MCMILLEN ST
 MESSENGER ST
 NATHANIEL ST
 PARSON ST
 PICKWORTH ST
 PRINGLE ST
 ROBERTS AL
 VON LUNEN RD



DALE BOROUGH
 CAMBRIA COUNTY

PREPARED BY THE
 PENNSYLVANIA DEPARTMENT OF TRANSPORTATION
 BUREAU OF PLANNING AND RESEARCH
 GEOGRAPHIC INFORMATION DIVISION
 IN COOPERATION WITH THE
 U.S. DEPARTMENT OF TRANSPORTATION
 FEDERAL HIGHWAY ADMINISTRATION
 AND
 MUNICIPAL SERVICES DISTRICT 9-0
 MUNICIPAL CODE 11 409
 REVISED PER FORM 990 DATED 8-13-08

