

2:1

- LEGEND**
- LIMITED ACCESS HIGHWAY
  - STATE ROUTE AND NUMBER
  - STATE MAINTAINED BRIDGE ON TOWNSHIP ROAD
  - TOWNSHIP ROAD, NUMBER AND SEGMENT LENGTH IN MILES
  - IMPASSABLE TOWNSHIP ROAD
  - OTHER ROAD
  - RAILROAD (IN SERVICE)
  - RAILROAD ABANDONED (TRACK RETAINED)
  - STATE BOUNDARY
  - COUNTY BOUNDARY
  - TOWNSHIP BOUNDARY
  - CITY OR BOROUGH BOUNDARY
  - MUNICIPAL BUILDING
  - SPLIT MILEAGE BETWEEN MUNICIPALITIES

(RECREATED BY JEM 5-26-00) (REVISED: 3-16-09)

TOTAL MILES	
Township Road System	15.08
State Highway System	6.67
Total	21.75

- 345 SHERWOOD DR
- 346 PENNSYLVANIA AV
- 347 SHELBY ST
- 348 FURNARI AV
- 349 FAIRLANE CT
- 356 WILLET DR
- 357 HEMLOCK AV
- 358 ESTERVILLE RD
- 359 NASH ST
- 360 NORTON RD
- 361 ROCKWELL AV
- 362 CIMENA DR
- 363 FORD ST
- 364 GILBERT ST
- 365 EDGEWOOD AV
- 366 VIRGINIA AV
- 367 MERCURY AV
- 368 BLANN ST
- 369 PLYMOUTH AV
- 370 PALMER AV
- 371 KAISER ST
- 372 OLDS AV
- 373 FLORA ST
- 374 MINNO DR
- 375 MOUNTAIN RD
- 376 TREMONT RD
- 377 WESTGATE DR
- 378 LITTLE JOHN LA
- 379 GOODMAN LA
- 381 HEREFORD LA
- 384 DUWELL ST
- 385 MARY ANN CT
- 386 PEACH LA
- 387 DECKER AV
- 388 MOUNTVIEW DR
- 389 DURANT ST
- 390 LYTER DR
- 391 ENTRANCE DR
- 393 JUDITH DR
- 401 BURLY ST
- 402 SAUERS AV
- 403 GURTH LA
- 404 PLAZA DR
- 405 HAWS AV
- 406 HEALY LA
- 407 AVALON AV
- 409 ORANGE AV
- 410 HILLSIDE TR
- 411 ZUCCO LA
- 412 VESTA LA
- 413 MATLEY CT
- 414 GRANGER DR
- 415 PULASKI AV
- 416 LEGEND AV
- 462 J ST
- 463 CHESTER ST
- 464 RUDY DR
- 465 FUGE LA
- 466 EVANS LA
- 665 ASPEN WY
- 667 BURKHARD ST

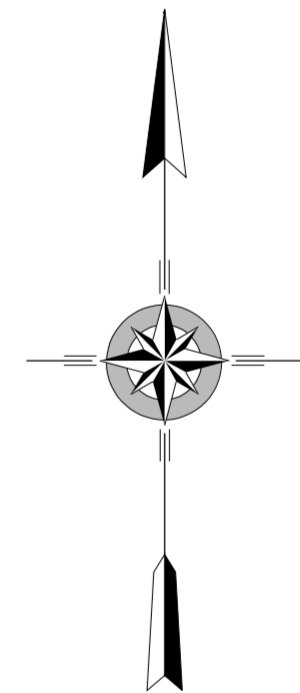
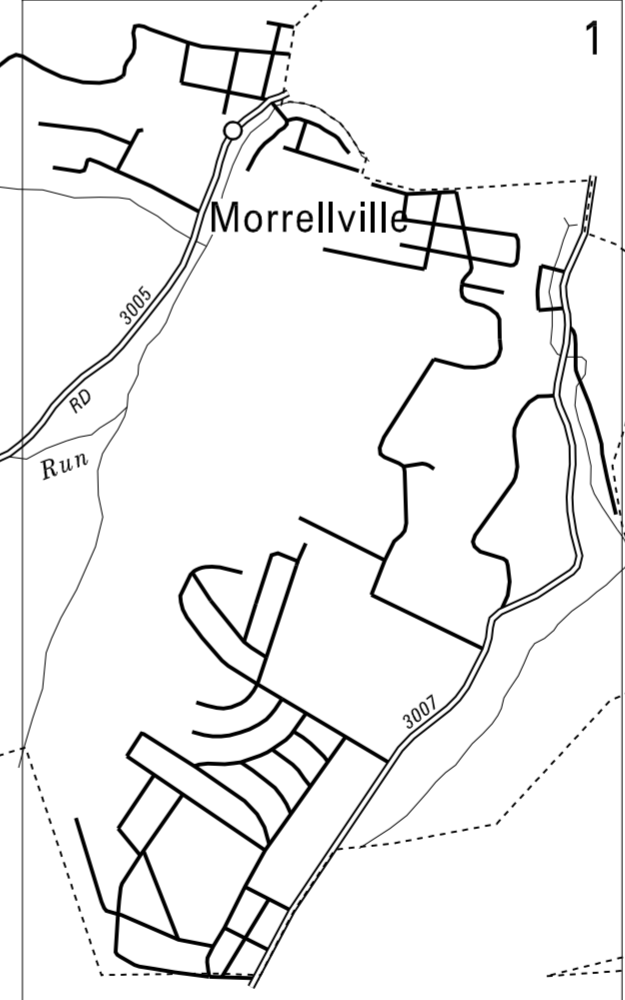
**CITY OF JOHNSTOWN**

COUNTY

WEST TAYLOR TOWNSHIP

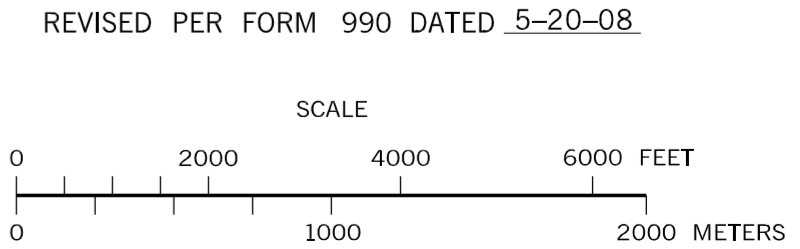
RIVER

CITY OF JOHNSTOWN



**LOWER YODER  
SECOND CLASS TOWNSHIP MAP  
CAMBRIA COUNTY**

PREPARED BY THE  
PENNSYLVANIA DEPARTMENT OF TRANSPORTATION  
BUREAU OF PLANNING AND RESEARCH  
GEOGRAPHIC INFORMATION DIVISION  
IN COOPERATION WITH THE  
U.S. DEPARTMENT OF TRANSPORTATION  
FEDERAL HIGHWAY ADMINISTRATION  
MUNICIPAL CODE 11 217



TYPE 5 MAP LOWER YODER TOWNSHIP CAMBRIA COUNTY PENNSYLVANIA